


























 <p>BCPC Bucks County Planning Commission</p> <p>0 0.25 0.5 Miles</p>	<p>Legend</p> <table border="0"> <tr> <td> Proposed Bike Lane</td> <td> Bike Sharrow</td> </tr> <tr> <td> Proposed Pathway</td> <td> Existing Pathway</td> </tr> <tr> <td> Proposed Shared Use Trail</td> <td> Existing Shared Use Trail</td> </tr> <tr> <td> Proposed Bike Sharrow</td> <td> Bucks County Municipal Boundary</td> </tr> <tr> <td> Bike Lane</td> <td></td> </tr> </table>	 Proposed Bike Lane	 Bike Sharrow	 Proposed Pathway	 Existing Pathway	 Proposed Shared Use Trail	 Existing Shared Use Trail	 Proposed Bike Sharrow	 Bucks County Municipal Boundary	 Bike Lane		<p>Doylestown Area Completed and Proposed Bike/Pedestrian Facilities Map</p> <p>2025</p>
 Proposed Bike Lane	 Bike Sharrow											
 Proposed Pathway	 Existing Pathway											
 Proposed Shared Use Trail	 Existing Shared Use Trail											
 Proposed Bike Sharrow	 Bucks County Municipal Boundary											
 Bike Lane												